



BL1 YE1 Bus

Supertram replacement bus

Routes and maps

Malin Bridge to Shalesmoor for Kelham Island
Middlewood to Cathedral

26 to 31 October 2025

Bus service operated by:



Supertram Network Map: Sunday 26 to Friday 31 October

Buses will replace trams between Shalesmoor/Kelham Island and Malin Bridge and Middlewood.

This is so we can safely complete essential renewal works at Infirmary Road.

Normal service is expected to resume on 1 November.

Routes

-  Blue
-  Purple
-  Tram Train
-  Yellow
-  BL1 Bus
-  YE1 Bus
-  YE1 Bus until 8pm
Yellow trams operate after 8pm

Key

-  Bus Interchange
-  Train Interchange
-  Park and Ride
-  Cycle Parking
-  Stadiums
-  Universities/Colleges
-  West End Hospitals

 Outbound (towards Middlewood) only



You can use any valid tram ticket on Supertram replacement bus services.
Buy tickets in advance using the TSY Mobile app or from a tram conductor.
You can also buy tickets directly from the bus driver.



To find out more information visit:

travelsouthyorkshire.com/InfirmaryRoad

How to use the replacement bus



The replacement bus service is limited-stop, meaning that it will only stop at specific bus stops on the route.

Bus stops are located as near as possible to affected tram stops. Detailed information about bus stop locations and facilities is available at travelsouthyorkshire.com/InfirmaryRoad



Bus stops will have a sign displaying this green bus symbol.

Once you reach the bus stop, look for the bus approaching. It will have the service number shown on the front display, along with the final destination for the direction of travel.

When you see the bus approaching, signal to the bus driver to stop, such as by holding out your arm. Allow plenty of time for the driver to stop safely, and keep a safe distance away from the side of the road.



All buses are wheelchair accessible, and the bus driver will be happy to help if you require assistance.

((↖)) You can see the location of the replacement bus on a real-time map by using our [live departure tools](#).

When on the bus, press the Stop button to request that the driver stops at the next bus stop.



Show any valid tram ticket to travel on the replacement bus service. Purchase tickets in advance using the [TSY Mobile app](#) or from a tram conductor, or buy from the bus driver using a contactless card or cash.




Bus-only tickets are not accepted on the replacement bus.



Our customer service teams at Travel South Yorkshire Interchanges can provide more information to help you plan your journey. You can also speak to a tram conductor for more information, or call Traveledine on **0800 952 0002**.

travelsouthyorkshire.com/InfirmaryRoad

Bus route map for service BL1

-  = Bus route and stops
-  = Blue route
-  = Closed tram routes



Shalesmoor for Kelham Island

Connect to Blue route services here



Middlewood

Leppings Lane

Hillsborough Park

Hillsborough Interchange

Bamforth Street

Langsett/Primrose View

Infirmary Road

Shalesmoor for Kelham Island

Bus route map for service YE1



= Bus route and stops
Service extends to Castle Square
and Cathedral before 8pm



= Operational tram routes
Blue route
Yellow route (after 8pm)

Bus route map for service YE1

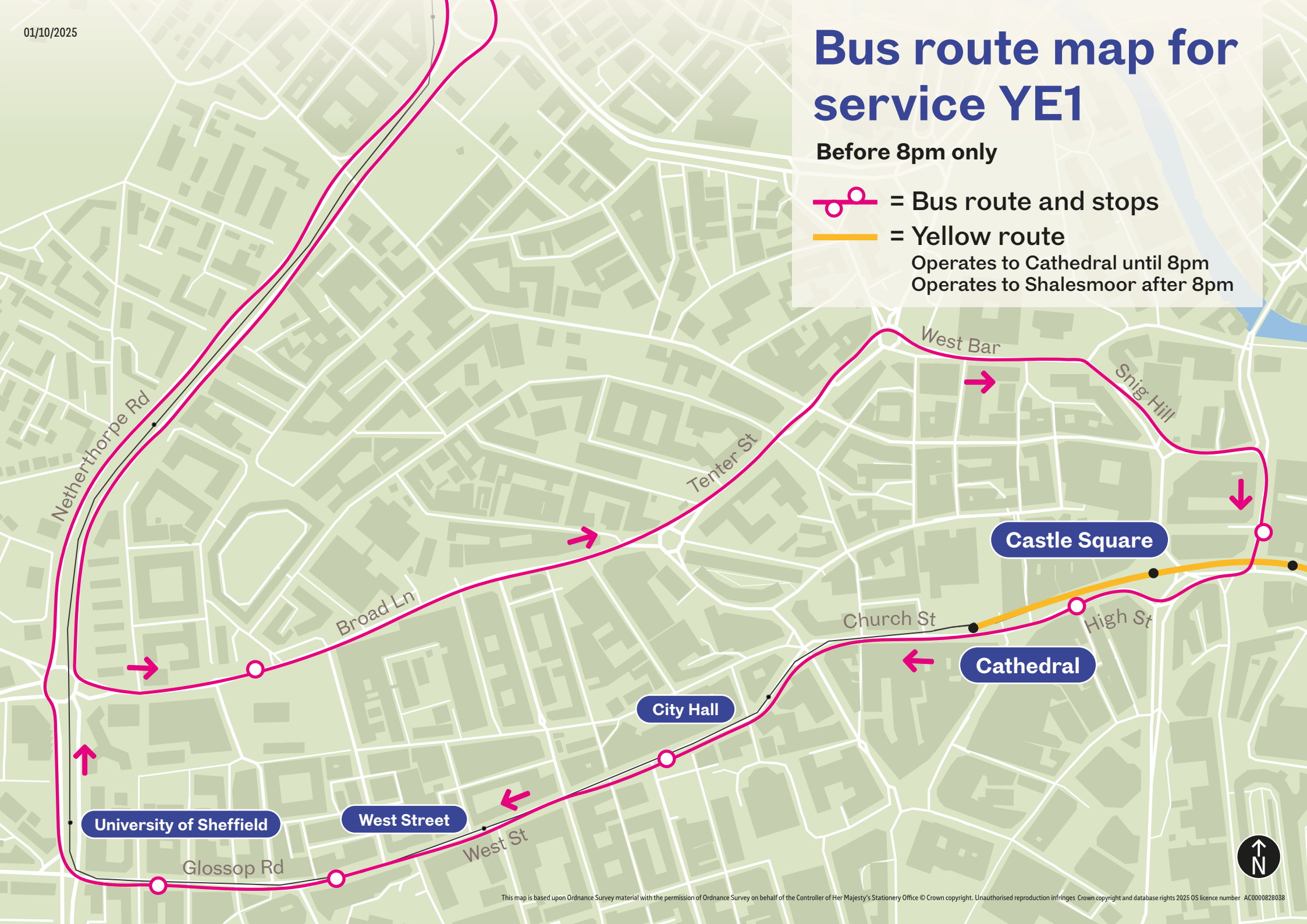
Before 8pm only

 = Bus route and stops

 = Yellow route








Operates to Cathedral until 8pm

Operates to Shalesmoor after 8pm









BL1 stopping points

towards Malin Bridge:

-  **Penistone Road/St Philip's Road (leave the tram at Shalesmoor)**
Stop number 37023758
-  **Penistone Road/Bedford Street**
Stop number 37023741
-  **Langsett Road/Langsett Rise**
Stop number 37026679
-  **Langsett Road/Channing Street**
Stop number 37023733
-  **Hillsborough Interchange**
Stand H4
-  **Holme Lane/Loxley New Road (alighting only)**
Stop number 37020743
-  **Loxley New Road/Holme Lane**
Stop number 37023751














towards Shalesmoor for Kelham Island:

-  **Loxley New Road/Holme Lane**
Stop number 37023751
-  **Langsett Road/Ripley Street**
Stop number 37027573
-  **Langsett Road/Bamforth Street**
Stop number 37023734
-  **Langsett Road/Primrose Hill**
Stop number 37020697
-  **Infirmary Road/Portland Street**
Stop number 37023731
-  **Infirmary Road/Penistone Road (change here for Blue route services)**
Stop number 37023732

For more information about every bus stop location and to view individual location maps, visit travelsouthyorkshire.com/InfirmaryRoad

YE1 stopping points













towards Middlewood:

- 
-  High Street HS2
(leave the tram at Castle Square before 8pm)
Stop number 37022880
 -  West Street/Carver Street CH3
before 8pm only
Stop number 37023697
 -  West Street/Fitzwilliam Street
before 8pm only
Stop number 37020360
 -  Glossop Road/Gell Street
before 8pm only
Stop number 37020378
 -  Penistone Road/St Philip's Road
(leave the tram at Shalesmoor after 8pm)
Stop number 37023758
 -  Penistone Road/Bedford Street
Stop number 37023741
 -  Langsett Road/Langsett Rise
Stop number 37026679
 -  Langsett Road/Channing Street
Stop number 37023733
 -  Hillsborough Interchange
Stand H4
 -  Middlewood Road/Minto Road
Stop number 37023766
 -  Middlewood Road/Rockley Road
Stop number 37020495
 -  Middlewood/Park and Ride
Stop number 37027290

For more information about every bus stop location and to view individual location maps, visit travelsouthyorkshire.com/InfirmaryRoad

YE1 stopping points

towards Castle Square/Cathedral:

- 
-  Middlewood/Park and Ride
Stop number 37027290
 -  Middlewood Road/Shepperson Road
Stop number 37020489
 -  Middlewood Road/Dykes Hall Road
Stop number 37021424
 -  Langsett Road/Ripley Street
Stop number 37027573
 -  Langsett Road/Bamforth Street
Stop number 37023734
 -  Langsett Road/Primrose Hill
Stop number 37020697
 -  Infirmary Road/Portland Street
Stop number 37023731
 -  Infirmary Road/Penistone Road
(change here for Yellow route services after 8pm)
Stop number 37023732
 -  Broad Lane/Beet Street
before 8pm only
Stop number 37020364
 -  Haymarket CG20 (alighting only - for Fitzalan Square)
before 8pm only
Stop number 37022826
 -  High Street HS2
(change here for Yellow route services before 8pm)
Stop number 37022880

For more information about every bus stop location and to view individual location maps, visit travelsouthyorkshire.com/InfirmaryRoad

**Timetable information for these services will
be published on Wednesday 15 October at
travelsouthyorkshire.com/InfirmaryRoad**

Information correct at the time of production and subject to change.

Version 1 (13.10.2025)

