



Bus service(s)



22a 22c 22x

Valid from: 28 April 2019

Areas served

Barnsley (22x)
Wombwell (22x)
Wath Upon Dearne
Manvers
Swinton (22a, 22c)
Rawmarsh
Parkgate
Rotherham

Places on the route

   Barnsley Interchange
 Dearne Valley College
  Parkgate Shopping
  Rotherham Interchange

What's changed

Services 22a and 22c - Minor timetable changes to avoid stand clash in Rotherham Interchange

Operator(s)

First   **Stagecoach**

How can I get more information?



[TravelSouthYorkshire](#)

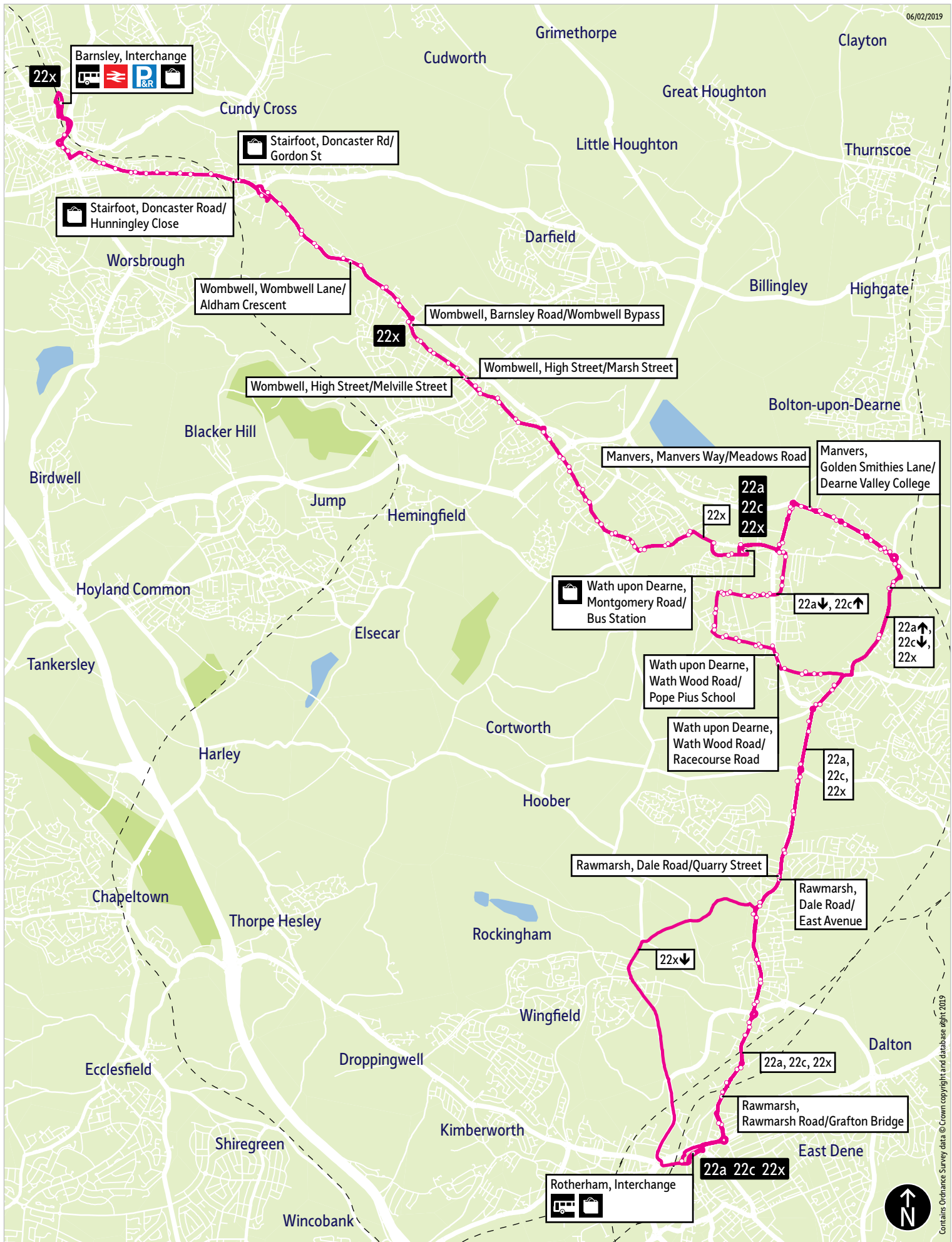


[@TSYalerts](#)



[01709 51 51 51](tel:01709515151)

Bus route map for services 22a, 22c and 22x



This map is based upon Ordnance Survey material with the permission of Ordnance Survey on behalf of the Controller of Her Majesty's Stationery Office © Crown copyright. Unauthorised reproduction infringes Crown copyright and may lead to prosecution or civil proceedings. SYPT 100030252 2019

■ = Terminus point
 🚌 🚆 🚊 P R = Public transport
 🛍️ = Shopping area
 —●— = Bus route & stops
 - - - - = Rail line & station
 - - - - = Tram route & stop

Contains Ordnance Survey data © Crown copyright and database right 2019

Stopping points for service 22a

Rotherham, Interchange ▶ St Anns Road ▶ **Parkgate** ▶ Rawmarsh Road ▶ Rotherham Road ▶
 Broad Street ▶ Rawmarsh Hill ▶ **Rawmarsh** ▶ High Street ▶ Blyth Avenue ▶ Dale Road ▶ Warren Vale ▶
Warren Vale ▶ **Swinton** ▶ Rockingham Road ▶ Golden Smithies Lane ▶ **Manvers** ▶ Manvers Way ▶
Wath Upon Dearne ▶ Station Road ▶ Montgomery Road ▶ Doncaster Road ▶ Burman Road ▶
 Festival Road ▶ Stump Cross Road ▶ Cemetery Road ▶ **Newhill** ▶ Quarry Hill Road ▶ **Wath Upon Dearne** ▶
Newhill ▶ **Wath Upon Dearne** ▶ Wath Wood Road ▶ Racecourse Road ▶ **Swinton** ▶ Rockingham Road ▶
 Warren Vale ▶ **Warren Vale** ▶ **Rawmarsh** ▶ Dale Road ▶ Blyth Avenue ▶ High Street ▶
Parkgate ▶ Rawmarsh Hill ▶ Broad Street ▶ Rotherham Road ▶ Rawmarsh Road ▶ St Anns Road ▶
Rotherham, Interchange

22a ▶ Monday to Friday

Rotherham Centre ▶ Wath upon Dearne ▶ Rotherham Centre

Rotherham, Interchange	0530	0600	0630	0652	0715	0735	0755	0810	0828	0843	0858	0928	0958
Rawmarsh, Dale Rd/Quarry St	0541	0611	0642	0704	0727	0747	0807	0822	0840	0855	0910	0940	1010
Manvers, Golden Smithies Ln/Dearne Valley Col	0548	0618	0649	0711	0734	0754	0814	0829	0847	0902	0917	0947	1017
Wath upon Dearne, Montgomery Rd/Wath Bus Stn a.	0556	0626	0657	0718	0742	0802	0822	0837	0855	0910	0925	0955	1025
Wath upon Dearne, Montgomery Rd/Wath Bus Stn d.	0557	0627	0700	0722	0744	0804	0824	0839	0857	0913	0928	0958	1028
Wath upon Dearne, Wath Wood Rd/Pope Pius Sch	0606	0636	0709	0732	0754	0814	0834	0849	0907	0922	0937	1007	1037
Rawmarsh, Dale Rd/East Av	0614	0646	0719	0742	0804	0824	0844	0859	0917	0932	0947	1017	1047
Rotherham, Interchange	0625	0659	0734	0757	0819	0839	0859	0914	0930	0945	1000	1030	1100

Rotherham, Interchange	1028	1058	1128	1158	1228	1258	1358	1458
Rawmarsh, Dale Rd/Quarry St	1040	1110	1140	1210	1240	1310	1410	1510
Manvers, Golden Smithies Ln/Dearne Valley Col	1047	1117	1147	1217	1247	1317	1417	1517
Wath upon Dearne, Montgomery Rd/Wath Bus Stn a.	1055	1125	1155	1225	1255	1325	1425	1525
Wath upon Dearne, Montgomery Rd/Wath Bus Stn d.	1058	1128	1158	1228	1258	1328	1428	1528
Wath upon Dearne, Wath Wood Rd/Pope Pius Sch	1107	1137	1207	1237	1307	1337	1437	1537
Rawmarsh, Dale Rd/East Av	1117	1147	1217	1247	1317	1347	1447	1547
Rotherham, Interchange	1130	1200	1230	1300	1330	1400	1500	1600

22a ▶ Saturday

Rotherham Centre ▶ Wath upon Dearne ▶ Rotherham Centre

Rotherham, Interchange	0530	0630	0700	0730	0800	0830	0858	0958	1058	1158	1258	1358	1458
Rawmarsh, Dale Rd/Quarry St	0541	0641	0711	0741	0811	0842	0910	1010	1110	1210	1310	1410	1510
Manvers, Golden Smithies Ln/Dearne Valley Col	0548	0648	0718	0748	0818	0849	0917	1017	1117	1217	1317	1417	1517
Wath upon Dearne, Montgomery Rd/Wath Bus Stn a.	0556	0656	0726	0756	0826	0857	0925	1025	1125	1225	1325	1425	1525
Wath upon Dearne, Montgomery Rd/Wath Bus Stn d.	0557	0657	0727	0757	0827	0900	0928	1028	1128	1228	1328	1428	1528
Wath upon Dearne, Wath Wood Rd/Pope Pius Sch	0606	0706	0736	0806	0836	0909	0937	1037	1137	1237	1337	1437	1537
Rawmarsh, Dale Rd/East Av	0614	0714	0744	0814	0846	0919	0947	1047	1147	1247	1347	1447	1547
Rotherham, Interchange	0625	0725	0755	0825	0859	0932	1000	1100	1200	1300	1400	1500	1600

No Service Sunday

Notes: a. - Arrival time, d. - Departure time

22c ▶ Sunday

Rotherham Centre ▶ Wath upon Dearne ▶ Rotherham Centre

Rotherham, Interchange	0901	1001	1101	1201	1301	1401	1501	1601	1701	1801	1901	2001	2101
Rawmarsh, Dale Rd/Quarry St	0912	1012	1112	1212	1312	1412	1512	1612	1712	1812	1912	2012	2112
Wath upon Dearne, Wath Wood Rd/Racecourse Rd	0919	1019	1119	1219	1319	1419	1519	1619	1719	1819	1919	2019	2119
Wath upon Dearne, Montgomery Rd/Wath Bus Stn a.	0929	1029	1129	1229	1329	1429	1529	1629	1729	1829	1929	2029	2129
Wath upon Dearne, Montgomery Rd/Wath Bus Stn d.	0930	1030	1130	1230	1330	1430	1530	1630	1730	1830	1930	2030	2130
Manvers, Golden Smithies Ln/Dearne Valley Col	0937	1037	1137	1237	1337	1437	1537	1637	1737	1837	1937	2037	2137
Rawmarsh, Dale Rd/East Av	0945	1045	1145	1245	1345	1445	1545	1645	1745	1845	1945	2045	2145
Rotherham, Interchange	0956	1056	1156	1256	1356	1456	1556	1656	1756	1856	1956	2056	2156

22c ▶ Sunday (continued)

Rotherham Centre ▶ Wath upon Dearne ▶ Rotherham Centre

Rotherham, Interchange	2211
Rawmarsh, Dale Rd/Quarry St	2222
Wath upon Dearne, Wath Wood Rd/Racecourse Rd	2229
Wath upon Dearne, Montgomery Rd/Wath Bus Stn a.	2239
Wath upon Dearne, Montgomery Rd/Wath Bus Stn d.	2240
Manvers, Golden Smithies Ln/Dearne Valley Col	2247
Rawmarsh, Dale Rd/East Av	2255
Rotherham, Interchange	2306

Notes: a. - Arrival time, d. - Departure time

LET'S ALL GET SMART

Sign-up for a MyTSY account
for personalised travel information at home or on the move.

T Travel South Yorkshire

travelsouthyorkshire.com

'GET SMART'

Stopping points for service 22x

Rotherham, Interchange ▶ St Anns Road ▶ **Parkgate** ▶ Rawmarsh Road ▶ Rotherham Road ▶ Broad Street ▶ Rawmarsh Hill ▶ **Rawmarsh** ▶ High Street ▶ Blyth Avenue ▶ Dale Road ▶ Warren Vale ▶ **Warren Vale** ▶ **Swinton** ▶ Rockingham Road ▶ Golden Smithies Lane ▶ **Manvers** ▶ Manvers Way ▶ **Wath Upon Dearne** ▶ Station Road ▶ Montgomery Road ▶ Church Street ▶ **West Melton** ▶ Melton High Street ▶ Brampton Road ▶ **Brampton Bierlow** ▶ Knollbeck Lane ▶ **Brampton** ▶ **Wombwell** ▶ Brampton Road ▶ Park Street ▶ High Street ▶ Barnsley Road ▶ Wombwell Lane ▶ **Stairfoot** ▶ Wombwell Lane ▶ Doncaster Road ▶ **Kendray** ▶ Sheffield Road ▶ Schwabish Grund Way ▶ **Barnsley, Interchange**

Barnsley, Interchange ▶ Sheffield Road ▶ Doncaster Road ▶ **Kendray** ▶ **Stairfoot** ▶ Wombwell Lane ▶ **Wombwell** ▶ Barnsley Road ▶ High Street ▶ Park Street ▶ Brampton Road ▶ **Brampton** ▶ Knollbeck Lane ▶ **Brampton Bierlow** ▶ **West Melton** ▶ Brampton Road ▶ Melton High Street ▶ **Wath Upon Dearne** ▶ Church Street ▶ Montgomery Road ▶ Station Road ▶ **Manvers** ▶ Manvers Way ▶ Golden Smithies Lane ▶ **Swinton** ▶ Rockingham Road ▶ Warren Vale ▶ **Warren Vale** ▶ **Rawmarsh** ▶ Dale Road ▶ Blyth Avenue ▶ High Street ▶ **Parkgate** ▶ Rawmarsh Hill ▶ Broad Street ▶ Rotherham Road ▶ Rawmarsh Road ▶ St Anns Road ▶ Greasbrough Road ▶ **Rotherham, Interchange**

22x ▶ Monday to Friday

Rotherham Centre ▶ Barnsley Centre

See notes:

NF

Rotherham, Interchange	0542	0612	0642	0656	0710	0730	0745	0802	0817	0832	0849	0905	0920
Rawmarsh, Dale Rd/Quarry St	0553	0623	0653	0707	0721	0742	0757	0814	0829	0848	0905	0921	0932
Manvers, Manvers Way/Meadows Rd	0604	0634	0704	0718	0732	0757	0812	0832	0847	0903	0920	0936	0943
Wath upon Dearne, Montgomery Rd/Wath Bus Stn	a.	0608	0638	0708	0723	0737	0802	0817	0837	0852	0907	0924	0940
Wath upon Dearne, Montgomery Rd/Wath Bus Stn	d.	0609	0639	0709	0725	0741	0804	0819	0838	0853	0909	0925	0940
Wombwell, High St/Melville St	0622	0652	0722	0740	0756	0820	0835	0854	0909	0924	0940	0955	1005
Stairfoot, Doncaster Rd/Hunningley Cl	0630	0700	0730	0749	0805	0829	0844	0903	0918	0933	0949	1004	1016
Barnsley, Interchange	0640	0710	0740	0801	0817	0841	0856	0913	0928	0943	0959	1014	1026

See notes:

F NF F

F NF

Rotherham, Interchange	0920	0935	0935	0950	1005	1020	1035	1050	1105	1120	1135	1150	1150
Rawmarsh, Dale Rd/Quarry St	0934	0947	0949	1002	1017	1032	1047	1102	1117	1132	1147	1204	1202
Manvers, Manvers Way/Meadows Rd	0945	0958	1000	1013	1028	1043	1058	1113	1128	1143	1158	1215	1213
Wath upon Dearne, Montgomery Rd/Wath Bus Stn	a.	0949	1002	1004	1017	1032	1047	1102	1117	1132	1147	1202	1219
Wath upon Dearne, Montgomery Rd/Wath Bus Stn	d.	0949	1004	1004	1019	1034	1049	1104	1119	1134	1149	1204	1219
Wombwell, High St/Melville St	1005	1020	1020	1035	1050	1105	1120	1135	1150	1205	1220	1235	1235
Stairfoot, Doncaster Rd/Hunningley Cl	1016	1031	1031	1046	1101	1116	1131	1146	1201	1216	1231	1246	1246
Barnsley, Interchange	1026	1041	1041	1056	1111	1126	1141	1156	1211	1226	1241	1256	1256

See notes:

NF F NF F NF F NF F F NF NF F NF

Rotherham, Interchange	1205	1205	1220	1220	1235	1235	1250	1250	1305	1305	1320	1320	1335
Rawmarsh, Dale Rd/Quarry St	1217	1219	1232	1234	1247	1249	1302	1304	1319	1317	1332	1334	1347
Manvers, Manvers Way/Meadows Rd	1228	1230	1243	1245	1258	1300	1313	1315	1330	1328	1343	1345	1358
Wath upon Dearne, Montgomery Rd/Wath Bus Stn	a.	1232	1234	1247	1249	1302	1304	1317	1319	1334	1332	1347	1402
Wath upon Dearne, Montgomery Rd/Wath Bus Stn	d.	1234	1234	1249	1249	1304	1304	1319	1319	1334	1334	1347	1402
Wombwell, High St/Melville St	1250	1250	1305	1305	1320	1320	1335	1335	1350	1350	1403	1403	1418
Stairfoot, Doncaster Rd/Hunningley Cl	1301	1301	1316	1316	1331	1331	1346	1346	1401	1401	1414	1414	1429
Barnsley, Interchange	1311	1311	1326	1326	1341	1341	1356	1356	1411	1411	1424	1424	1439

See notes:

F F NF F NF F NF F NF NF F NF F

Rotherham, Interchange	1335	1350	1350	1405	1405	1420	1420	1435	1435	1450	1450	1505	1505
Rawmarsh, Dale Rd/Quarry St	1349	1405	1402	1420	1418	1435	1433	1450	1448	1503	1505	1518	1520
Manvers, Manvers Way/Meadows Rd	1400	1417	1413	1432	1430	1447	1445	1502	1500	1515	1517	1530	1532
Wath upon Dearne, Montgomery Rd/Wath Bus Stn	a.	1404	1421	1417	1436	1434	1451	1449	1506	1504	1519	1521	1534
Wath upon Dearne, Montgomery Rd/Wath Bus Stn	d.	1404	1421	1417	1436	1434	1451	1449	1506	1504	1519	1521	1534
Wombwell, High St/Melville St	1420	1439	1433	1454	1450	1509	1505	1524	1520	1535	1539	1550	1554
Stairfoot, Doncaster Rd/Hunningley Cl	1431	1450	1444	1505	1501	1520	1516	1535	1531	1546	1550	1601	1605
Barnsley, Interchange	1441	1500	1454	1515	1511	1530	1526	1545	1541	1556	1600	1611	1615

22x ▶ Monday to Friday (continued)

Rotherham Centre ▶ Barnsley Centre

See notes:	NF	F	NF	F	NF	F	F	NF	NF	F	F	NF	F
Rotherham, Interchange	1520	1520	1537	1537	1552	1552	1610	1610	1626	1626	1646	1646	1701
Rawmarsh, Dale Rd/Quarry St	1533	1535	1550	1552	1605	1607	1625	1625	1641	1641	1702	1701	1717
Manvers, Manvers Way/Meadows Rd	1545	1547	1602	1604	1617	1619	1639	1642	1658	1655	1718	1718	1733
Wath upon Dearne, Montgomery Rd/Wath Bus Stn a.	1549	1551	1606	1608	1621	1623	1643	1646	1702	1659	1722	1722	1737
Wath upon Dearne, Montgomery Rd/Wath Bus Stn d.	1549	1551	1606	1608	1621	1623	1645	1647	1703	1701	1722	1723	1737
Wombwell, High St/Melville St	1605	1609	1622	1626	1637	1641	1703	1703	1719	1719	1740	1739	1755
Stairfoot, Doncaster Rd/Hunningley Cl	1616	1620	1633	1637	1648	1652	1713	1713	1729	1729	1750	1749	1805
Barnsley, Interchange	1626	1630	1643	1647	1658	1702	1724	1724	1740	1740	1801	1800	1816

See notes:

	NF												
Rotherham, Interchange	1701	1717	1737	1755	1820	1850	1920	1950	2050	2150	2250		
Rawmarsh, Dale Rd/Quarry St	1716	1733	1753	1811	1831	1901	1931	2001	2101	2201	2301		
Manvers, Manvers Way/Meadows Rd	1733	1746	1806	1824	1842	1912	1942	2012	2112	2212	2312		
Wath upon Dearne, Montgomery Rd/Wath Bus Stn a.	1737	1750	1810	1828	1846	1916	1946	2016	2116	2216	2316		
Wath upon Dearne, Montgomery Rd/Wath Bus Stn d.	1738	1751	1811	1829	1847	1917	1947	2017	2117	2217	2317		
Wombwell, High St/Melville St	1754	1806	1826	1844	1900	1930	2000	2030	2130	2230	2330		
Stairfoot, Doncaster Rd/Hunningley Cl	1804	1816	1836	1854	1908	1938	2008	2038	2138	2238	2338		
Barnsley, Interchange	1815	1825	1845	1903	1916	1946	2016	2046	2146	2246	2346		

22x ▶ Monday to Friday

Barnsley Centre ▶ Rotherham Centre

Barnsley, Interchange	0505	-	-	-	0652	0707	0721	0736	0751	0808	0823	0847	0902
Stairfoot, Doncaster Rd/Gordon St	0515	-	-	-	0701	0716	0730	0745	0800	0817	0832	0856	0911
Wombwell, Barnsley Rd/Wombwell Bypass	-	0552	0622	0651	-	-	-	-	-	-	-	-	-
Wombwell, High St/Marsh St	0525	0555	0625	0654	0711	0726	0741	0756	0811	0828	0843	0907	0922
Wath upon Dearne, Montgomery Rd/Wath Bus Stn a.	0537	0607	0637	0706	0727	0742	0757	0812	0826	0843	0857	0921	0936
Wath upon Dearne, Montgomery Rd/Wath Bus Stn d.	0537	0607	0637	0708	0729	0744	0759	0814	0828	0845	0859	0923	0938
Manvers, Manvers Way/Meadows Rd	0543	0613	0643	0714	0735	0750	0805	0820	0834	0851	0904	0928	0943
Rawmarsh, Dale Rd/East Av	0554	0624	0654	0725	0749	0804	0823	0838	0854	0911	0921	0945	1000
Rotherham, Interchange	0608	0638	0708	0739	0803	0818	0838	0853	0909	0926	0934	0958	1013

See notes:

	NF	F	NF	F	NF	F	NF	F	NF	F	NF	F	NF
Barnsley, Interchange	0919	0919	0934	0934	0949	0949	1004	1004	1019	1019	1032	1032	1047
Stairfoot, Doncaster Rd/Gordon St	0928	0928	0943	0943	0958	0958	1013	1013	1028	1028	1041	1041	1056
Wombwell, Barnsley Rd/Wombwell Bypass	-	-	-	-	-	-	-	-	-	-	-	-	-
Wombwell, High St/Marsh St	0939	0939	0954	0954	1009	1009	1024	1024	1039	1036	1052	1053	1107
Wath upon Dearne, Montgomery Rd/Wath Bus Stn a.	0952	0954	1007	1009	1022	1024	1037	1039	1052	1054	1105	1108	1120
Wath upon Dearne, Montgomery Rd/Wath Bus Stn d.	0952	0954	1007	1009	1022	1024	1037	1039	1052	1054	1107	1109	1122
Manvers, Manvers Way/Meadows Rd	0956	0958	1011	1013	1026	1028	1041	1043	1056	1058	1111	1112	1126
Rawmarsh, Dale Rd/East Av	1010	1012	1025	1027	1040	1042	1055	1057	1110	1112	1125	1127	1140
Rotherham, Interchange	1023	1025	1038	1040	1053	1055	1108	1110	1123	1125	1138	1140	1153

See notes:

	F	NF	F	NF	F	NF	F	NF	F	NF	F	NF	F
Barnsley, Interchange	1047	1102	1102	1117	1117	1132	1132	1147	1147	1202	1202	1217	1217
Stairfoot, Doncaster Rd/Gordon St	1056	1111	1111	1126	1126	1141	1141	1156	1156	1211	1211	1226	1226
Wombwell, Barnsley Rd/Wombwell Bypass	-	-	-	-	-	-	-	-	-	-	-	-	-
Wombwell, High St/Marsh St	1108	1122	1123	1137	1138	1152	1153	1207	1208	1222	1223	1237	1238
Wath upon Dearne, Montgomery Rd/Wath Bus Stn a.	1123	1135	1138	1150	1153	1205	1208	1220	1223	1235	1238	1250	1253
Wath upon Dearne, Montgomery Rd/Wath Bus Stn d.	1124	1137	1139	1152	1154	1207	1209	1222	1224	1237	1239	1252	1254
Manvers, Manvers Way/Meadows Rd	1128	1141	1143	1156	1158	1211	1213	1226	1228	1241	1243	1256	1258
Rawmarsh, Dale Rd/East Av	1142	1155	1157	1210	1212	1225	1227	1240	1242	1255	1257	1310	1312
Rotherham, Interchange	1155	1208	1210	1223	1225	1238	1240	1253	1255	1308	1310	1323	1325

Barnsley, Interchange	1232	1232	1247	1247	1302	1302	1317	1317	1332	1332	1347	1347	1402
Stairfoot, Doncaster Rd/Gordon St	1241	1241	1256	1256	1311	1311	1326	1326	1341	1341	1356	1356	1411
Wombwell, Barnsley Rd/Wombwell Bypass	-	-	-	-	-	-	-	-	-	-	-	-	-
Wombwell, High St/Marsh St	1252	1253	1307	1308	1322	1323	1337	1338	1352	1353	1407	1408	1422
Wath upon Dearne, Montgomery Rd/Wath Bus Stn a.	1305	1308	1320	1323	1335	1338	1350	1353	1405	1408	1420	1423	1435
Wath upon Dearne, Montgomery Rd/Wath Bus Stn d.	1307	1309	1322	1324	1337	1339	1352	1354	1407	1409	1422	1424	1437
Manvers, Manvers Way/Meadows Rd	1311	1313	1326	1328	1341	1343	1356	1358	1411	1413	1426	1428	1441
Rawmarsh, Dale Rd/East Av	1325	1327	1340	1342	1355	1357	1410	1412	1425	1427	1440	1442	1455

22x ▶ Monday to Friday (continued)

Barnsley Centre ▶ Rotherham Centre

See notes:	F	NF	F	NF	F	NF	F	NF	F	NF	F	NF	F
Barnsley, Interchange	1402	1417	1417	1430	1430	1445	1446	1500	1506	1516	1521	1533	1536
Stairfoot, Doncaster Rd/Gordon St	1411	1426	1426	1439	1440	1454	1456	1509	1516	1525	1531	1542	1546
Wombwell, Barnsley Rd/Wombwell Bypass	-	-	-	-	-	-	-	-	-	-	-	-	-
Wombwell, High St/Marsh St	1423	1437	1438	1450	1451	1505	1507	1520	1527	1536	1542	1554	1558
Wath upon Dearne, Montgomery Rd/Wath Bus Stn a.	1438	1450	1453	1503	1507	1518	1523	1533	1543	1549	1555	1607	1611
Wath upon Dearne, Montgomery Rd/Wath Bus Stn d.	1439	1452	1454	1503	1508	1518	1524	1533	1544	1549	1556	1609	1612
Manvers, Manvers Way/Meadows Rd	1443	1456	1456	1507	1512	1522	1528	1538	1548	1554	1601	1614	1617
Rawmarsh, Dale Rd/East Av	1457	1510	1512	1522	1528	1537	1544	1556	1604	1612	1617	1632	1633
Rotherham, Interchange	1510	1523	1525	1535	1544	1550	1600	1609	1618	1625	1631	1645	1647

See notes:	NF	F	NF	F	NF	F	NF	F	NF	F	F	NF	
Barnsley, Interchange	1548	1551	1603	1606	1623	1623	1641	1641	1656	1656	1711	1711	1731
Stairfoot, Doncaster Rd/Gordon St	1558	1602	1613	1617	1633	1634	1651	1652	1706	1707	1721	1721	1741
Wombwell, Barnsley Rd/Wombwell Bypass	-	-	-	-	-	-	-	-	-	-	-	-	-
Wombwell, High St/Marsh St	1610	1614	1625	1629	1645	1647	1703	1705	1718	1720	1733	1733	1753
Wath upon Dearne, Montgomery Rd/Wath Bus Stn a.	1623	1627	1638	1642	1658	1700	1716	1718	1731	1733	1746	1746	1806
Wath upon Dearne, Montgomery Rd/Wath Bus Stn d.	1628	1630	1643	1645	1703	1702	1721	1720	1737	1735	1750	1752	1812
Manvers, Manvers Way/Meadows Rd	1633	1635	1648	1650	1708	1707	1726	1725	1742	1740	1755	1757	1817
Rawmarsh, Dale Rd/East Av	1651	1651	1706	1706	1726	1723	1744	1741	1759	1756	1807	1809	1829
Rotherham, Interchange	1704	1705	1719	1720	1739	1737	1755	1755	1810	1808	1819	1820	1840

Barnsley, Interchange	1751	1825	1850	1950	2050	2150	2250						
Stairfoot, Doncaster Rd/Gordon St	1801	1833	1858	1958	2058	2158	2258						
Wombwell, Barnsley Rd/Wombwell Bypass	-	-	-	-	-	-	-						
Wombwell, High St/Marsh St	1811	1842	1907	2007	2107	2207	2307						
Wath upon Dearne, Montgomery Rd/Wath Bus Stn a.	1824	1854	1919	2019	2119	2219	2319						
Wath upon Dearne, Montgomery Rd/Wath Bus Stn d.	1826	1854	1919	2019	2119	2219	2319						
Manvers, Manvers Way/Meadows Rd	1831	1858	1923	2023	2123	2223	2323						
Rawmarsh, Dale Rd/East Av	1843	1909	1934	2034	2134	2234	2334						
Rotherham, Interchange	1854	1920	1945	2045	2145	2245	2345						

22x ▶ Saturday

Rotherham Centre ▶ Barnsley Centre

Rotherham, Interchange	-	-	-	0705	-	0735	-	0805	0817	0835	0850	0905	0920
Rawmarsh, Dale Rd/Quarry St	0602	0632	0702	0716	0732	0746	0802	0817	0829	0847	0902	0917	0932
Manvers, Manvers Way/Meadows Rd	0611	0641	0711	0725	0741	0755	0811	0826	0838	0856	0911	0926	0941
Wath upon Dearne, Montgomery Rd/Wath Bus Stn a.	0616	0646	0716	0730	0746	0800	0816	0831	0843	0901	0916	0931	0946
Wath upon Dearne, Montgomery Rd/Wath Bus Stn d.	0617	0647	0717	0731	0747	0801	0817	0832	0844	0902	0917	0932	0947
Wombwell, High St/Melville St	0631	0701	0731	0745	0801	0815	0831	0847	0859	0917	0932	0947	1002
Stairfoot, Doncaster Rd/Hunningley Cl	0641	0711	0741	0755	0811	0825	0841	0857	0909	0927	0942	0957	1012
Barnsley, Interchange	0651	0721	0751	0805	0821	0835	0851	0907	0919	0937	0952	1007	1022

Rotherham, Interchange	0935	0950	1005	1020	1035	1050	1105	1120	1135	1150	1205	1220	1235
Rawmarsh, Dale Rd/Quarry St	0947	1002	1017	1032	1047	1102	1117	1133	1148	1203	1218	1233	1248
Manvers, Manvers Way/Meadows Rd	0956	1011	1026	1041	1056	1111	1126	1142	1157	1212	1227	1242	1257
Wath upon Dearne, Montgomery Rd/Wath Bus Stn a.	1001	1016	1031	1046	1101	1116	1131	1146	1201	1216	1231	1246	1301
Wath upon Dearne, Montgomery Rd/Wath Bus Stn d.	1002	1017	1032	1047	1102	1117	1132	1146	1201	1216	1231	1246	1301
Wombwell, High St/Melville St	1017	1032	1047	1102	1117	1132	1147	1201	1216	1231	1246	1301	1316
Stairfoot, Doncaster Rd/Hunningley Cl	1027	1042	1057	1116	1131	1146	1201	1219	1234	1249	1304	1319	1334
Barnsley, Interchange	1037	1052	1107	1126	1141	1156	1211	1229	1244	1259	1314	1329	1344

Rotherham, Interchange	1250	1305	1320	1335	1350	1405	1420	1435	1450	1505	1520	1535	1553
Rawmarsh, Dale Rd/Quarry St	1303	1318	1333	1350	1405	1420	1435	1450	1505	1520	1533	1548	1606
Manvers, Manvers Way/Meadows Rd	1312	1327	1342	1359	1414	1429	1444	1459	1514	1529	1542	1557	1615
Wath upon Dearne, Montgomery Rd/Wath Bus Stn a.	1316	1331	1346	1403	1418	1433	1448	1503	1518	1533	1546	1601	1619
Wath upon Dearne, Montgomery Rd/Wath Bus Stn d.	1316	1331	1346	1403	1418	1433	1448	1503	1518	1533	1546	1601	1619
Wombwell, High St/Melville St	1330	1345	1400	1417	1432	1447	1502	1517	1532	1547	1600	1615	1633
Stairfoot, Doncaster Rd/Hunningley Cl	1346	1401	1416	1433	1448	1501	1516	1531	1546	1601	1611	1626	1644
Barnsley, Interchange	1356	1411	1426	1443	1458	1511	1526	1541	1556	1611	1621	1636	1654

22x ▶ Saturday (continued)		Rotherham Centre ▶ Barnsley Centre												
Rotherham, Interchange		1612	1627	1647	1705	1720	1732	1750	1820	1850	1920	1950	2050	2150
Rawmarsh, Dale Rd/Quarry St		1625	1639	1659	1717	1732	1744	1801	1831	1901	1931	2001	2101	2201
Manvers, Manvers Way/Meadows Rd		1634	1648	1708	1726	1741	1753	1810	1840	1910	1940	2010	2110	2210
Wath upon Dearne, Montgomery Rd/Wath Bus Stn	a.	1638	1652	1712	1730	1745	1757	1814	1844	1914	1944	2014	2114	2214
Wath upon Dearne, Montgomery Rd/Wath Bus Stn	d.	1639	1653	1713	1731	1746	1758	1815	1845	1915	1945	2015	2115	2215
Wombwell, High St/Melville St		1653	1707	1727	1745	1800	1812	1828	1858	1928	1958	2028	2128	2228
Stairfoot, Doncaster Rd/Hunningley Cl		1704	1717	1737	1755	1810	1822	1836	1906	1936	2006	2036	2136	2236
Barnsley, Interchange		1714	1727	1747	1805	1820	1832	1845	1915	1945	2015	2045	2145	2245
Rotherham, Interchange		2250												
Rawmarsh, Dale Rd/Quarry St		2301												
Manvers, Manvers Way/Meadows Rd		2310												
Wath upon Dearne, Montgomery Rd/Wath Bus Stn	a.	2314												
Wath upon Dearne, Montgomery Rd/Wath Bus Stn	d.	2315												
Wombwell, High St/Melville St		2328												
Stairfoot, Doncaster Rd/Hunningley Cl		2336												
Barnsley, Interchange		2345												

22x ▶ Saturday		Barnsley Centre ▶ Rotherham Centre												
Barnsley, Interchange		-	0655	-	0728	-	0802	0818	0832	0847	0902	0917	0932	0947
Stairfoot, Doncaster Rd/Gordon St		-	0703	-	0736	-	0810	0826	0840	0855	0910	0925	0940	0955
Wombwell, Barnsley Rd/Wombwell Bypass		0617	-	0732	-	0805	-	-	-	-	-	-	-	-
Wombwell, High St/Marsh St		0619	0712	0734	0745	0807	0819	0835	0849	0904	0920	0935	0950	1005
Wath upon Dearne, Montgomery Rd/Wath Bus Stn	a.	0631	0724	0746	0757	0819	0831	0847	0901	0916	0932	0947	1002	1017
Wath upon Dearne, Montgomery Rd/Wath Bus Stn	d.	0631	0724	0746	0757	0819	0834	0850	0904	0919	0933	0948	1003	1018
Manvers, Manvers Way/Meadows Rd		0635	0728	0750	0801	0823	0838	0854	0908	0923	0937	0952	1007	1022
Rawmarsh, Dale Rd/East Av		0645	0738	0800	0811	0833	0848	0904	0918	0933	0948	1003	1018	1033
Rotherham, Interchange		0656	0749	0811	0822	0844	0859	0915	0929	0944	1001	1016	1031	1046
Barnsley, Interchange		1002	1017	1032	1047	1102	1117	1132	1147	1202	1217	1235	1250	1305
Stairfoot, Doncaster Rd/Gordon St		1010	1025	1040	1055	1110	1125	1140	1155	1210	1225	1243	1258	1313
Wombwell, Barnsley Rd/Wombwell Bypass		-	-	-	-	-	-	-	-	-	-	-	-	-
Wombwell, High St/Marsh St		1020	1035	1050	1105	1122	1137	1152	1207	1222	1237	1253	1308	1323
Wath upon Dearne, Montgomery Rd/Wath Bus Stn	a.	1032	1047	1102	1117	1134	1149	1204	1219	1234	1249	1305	1320	1335
Wath upon Dearne, Montgomery Rd/Wath Bus Stn	d.	1033	1048	1103	1118	1135	1150	1205	1220	1235	1250	1305	1320	1335
Manvers, Manvers Way/Meadows Rd		1037	1052	1107	1122	1139	1154	1209	1224	1239	1254	1309	1324	1339
Rawmarsh, Dale Rd/East Av		1048	1103	1118	1133	1150	1205	1220	1235	1250	1305	1319	1334	1349
Rotherham, Interchange		1101	1116	1131	1146	1206	1221	1236	1251	1306	1321	1336	1351	1406
Barnsley, Interchange		1320	1335	1350	1405	1420	1435	1450	1505	1517	1532	1548	1602	1618
Stairfoot, Doncaster Rd/Gordon St		1328	1343	1358	1413	1428	1443	1458	1513	1525	1540	1556	1610	1626
Wombwell, Barnsley Rd/Wombwell Bypass		-	-	-	-	-	-	-	-	-	-	-	-	-
Wombwell, High St/Marsh St		1338	1353	1408	1423	1438	1453	1508	1523	1535	1550	1606	1620	1636
Wath upon Dearne, Montgomery Rd/Wath Bus Stn	a.	1350	1405	1420	1435	1450	1505	1520	1535	1547	1602	1618	1632	1648
Wath upon Dearne, Montgomery Rd/Wath Bus Stn	d.	1350	1405	1420	1435	1451	1506	1521	1536	1549	1604	1621	1635	1651
Manvers, Manvers Way/Meadows Rd		1354	1409	1424	1439	1455	1510	1525	1540	1553	1608	1625	1639	1655
Rawmarsh, Dale Rd/East Av		1404	1419	1434	1452	1508	1523	1538	1553	1606	1621	1635	1649	1705
Rotherham, Interchange		1421	1436	1451	1505	1521	1536	1551	1606	1619	1634	1646	1700	1716
Barnsley, Interchange		1630	1648	1700	1720	1740	1805	1823	1850	1950	2050	2150	2250	
Stairfoot, Doncaster Rd/Gordon St		1638	1656	1708	1728	1748	1813	1831	1858	1958	2058	2158	2258	
Wombwell, Barnsley Rd/Wombwell Bypass		-	-	-	-	-	-	-	-	-	-	-	-	
Wombwell, High St/Marsh St		1648	1706	1718	1738	1758	1823	1841	1906	2006	2106	2206	2306	
Wath upon Dearne, Montgomery Rd/Wath Bus Stn	a.	1700	1718	1730	1750	1810	1835	1853	1918	2018	2118	2218	2318	
Wath upon Dearne, Montgomery Rd/Wath Bus Stn	d.	1703	1721	1733	1753	1813	1838	1853	1920	2020	2120	2220	2320	
Manvers, Manvers Way/Meadows Rd		1707	1725	1737	1757	1817	1842	1857	1924	2024	2124	2224	2324	
Rawmarsh, Dale Rd/East Av		1717	1735	1747	1807	1827	1852	1907	1934	2034	2134	2234	2334	
Rotherham, Interchange		1728	1746	1758	1818	1838	1903	1918	1945	2045	2145	2245	2345	

22x ▶ Sunday		Rotherham Centre ▶ Barnsley Centre												
Rotherham, Interchange	-	0909	1009	1109	1209	1309	1409	1509	1609	1709	1750	1850	1950	
Rawmarsh, Dale Rd/Quarry St	0820	0921	1021	1121	1221	1321	1421	1521	1621	1721	1801	1901	2001	
Manvers, Manvers Way/Meadows Rd	0829	0930	1030	1130	1230	1330	1430	1530	1630	1730	1810	1910	2010	
Wath upon Dearne, Montgomery Rd/Wath Bus Stn	a.	0833	0934	1034	1134	1234	1334	1434	1534	1634	1734	1814	1914	2014
Wath upon Dearne, Montgomery Rd/Wath Bus Stn	d.	0833	0934	1034	1134	1234	1334	1434	1534	1634	1734	1815	1915	2015
Wombwell, High St/Melville St	0847	0948	1048	1148	1248	1348	1448	1548	1648	1748	1828	1928	2028	
Stairfoot, Doncaster Rd/Hunningley Cl	0900	1001	1101	1201	1301	1401	1501	1601	1701	1801	1837	1937	2037	
Barnsley, Interchange	0909	1010	1110	1210	1310	1410	1510	1610	1710	1810	1845	1945	2045	
Rotherham, Interchange	2050	2150	2250											
Rawmarsh, Dale Rd/Quarry St	2101	2201	2301											
Manvers, Manvers Way/Meadows Rd	2110	2210	2310											
Wath upon Dearne, Montgomery Rd/Wath Bus Stn	a.	2114	2214	2314										
Wath upon Dearne, Montgomery Rd/Wath Bus Stn	d.	2115	2215	2315										
Wombwell, High St/Melville St	2128	2228	2328											
Stairfoot, Doncaster Rd/Hunningley Cl	2137	2237	2337											
Barnsley, Interchange	2145	2245	2345											

22x ▶ Sunday		Barnsley Centre ▶ Rotherham Centre												
Barnsley, Interchange	-	0935	1035	1135	1235	1335	1435	1535	1635	1750	1850	1950	2050	
Stairfoot, Doncaster Rd/Gordon St	-	0943	1043	1143	1243	1343	1443	1543	1643	1758	1857	1957	2057	
Wombwell, Barnsley Rd/Wombwell Bypass	0850	-	-	-	-	-	-	-	-	-	-	-	-	
Wombwell, High St/Marsh St	0855	0955	1055	1155	1255	1355	1455	1555	1655	1810	1905	2005	2105	
Wath upon Dearne, Montgomery Rd/Wath Bus Stn	a.	0906	1006	1106	1206	1306	1406	1506	1606	1706	1821	1916	2016	2116
Wath upon Dearne, Montgomery Rd/Wath Bus Stn	d.	0907	1007	1107	1207	1307	1407	1507	1607	1707	1822	1919	2019	2119
Manvers, Manvers Way/Meadows Rd	0911	1011	1111	1211	1311	1411	1511	1611	1711	1826	1923	2023	2123	
Rawmarsh, Dale Rd/East Av	0922	1022	1122	1222	1322	1422	1522	1622	1722	1837	1932	2032	2132	
Rotherham, Interchange	0934	1034	1134	1234	1334	1434	1534	1634	1734	1849	1942	2042	2142	
Barnsley, Interchange	2150	2250												
Stairfoot, Doncaster Rd/Gordon St	2157	2257												
Wombwell, Barnsley Rd/Wombwell Bypass	-	-												
Wombwell, High St/Marsh St	2205	2305												
Wath upon Dearne, Montgomery Rd/Wath Bus Stn	a.	2216	2316											
Wath upon Dearne, Montgomery Rd/Wath Bus Stn	d.	2219	2319											
Manvers, Manvers Way/Meadows Rd	2223	2323												
Rawmarsh, Dale Rd/East Av	2232	2332												
Rotherham, Interchange	2242	2342												

Notes: NF - Monday to Thursday, a. - Arrival time, d. - Departure time, F - Friday only

The information shown is correct at the time of production and is subject to change